

Explore every national park in the United States from the Atlantic to the Pacific and everywhere in between! This immersive collection of maps highlights each of the 62 national parks in the system. Learn about our parks' founding fathers and the unique characteristics each park has to offer. Maybe you'll even discover a park you've never heard of before, or a new one you want to explore!

*National Parks Maps* is an informative and educational art collection meant for park fans of all ages.

\$19.99 U.S.

ISBN-13: 978-1-4236-5378-3



9 781423 653783

NATIONAL PARKS MAPS

ABBY LEIGHTON



GIBBS SMITH

ILLUSTRATED MAPS OF AMERICA'S

National Parks  
**MAPS**

BY  
ABBY LEIGHTON

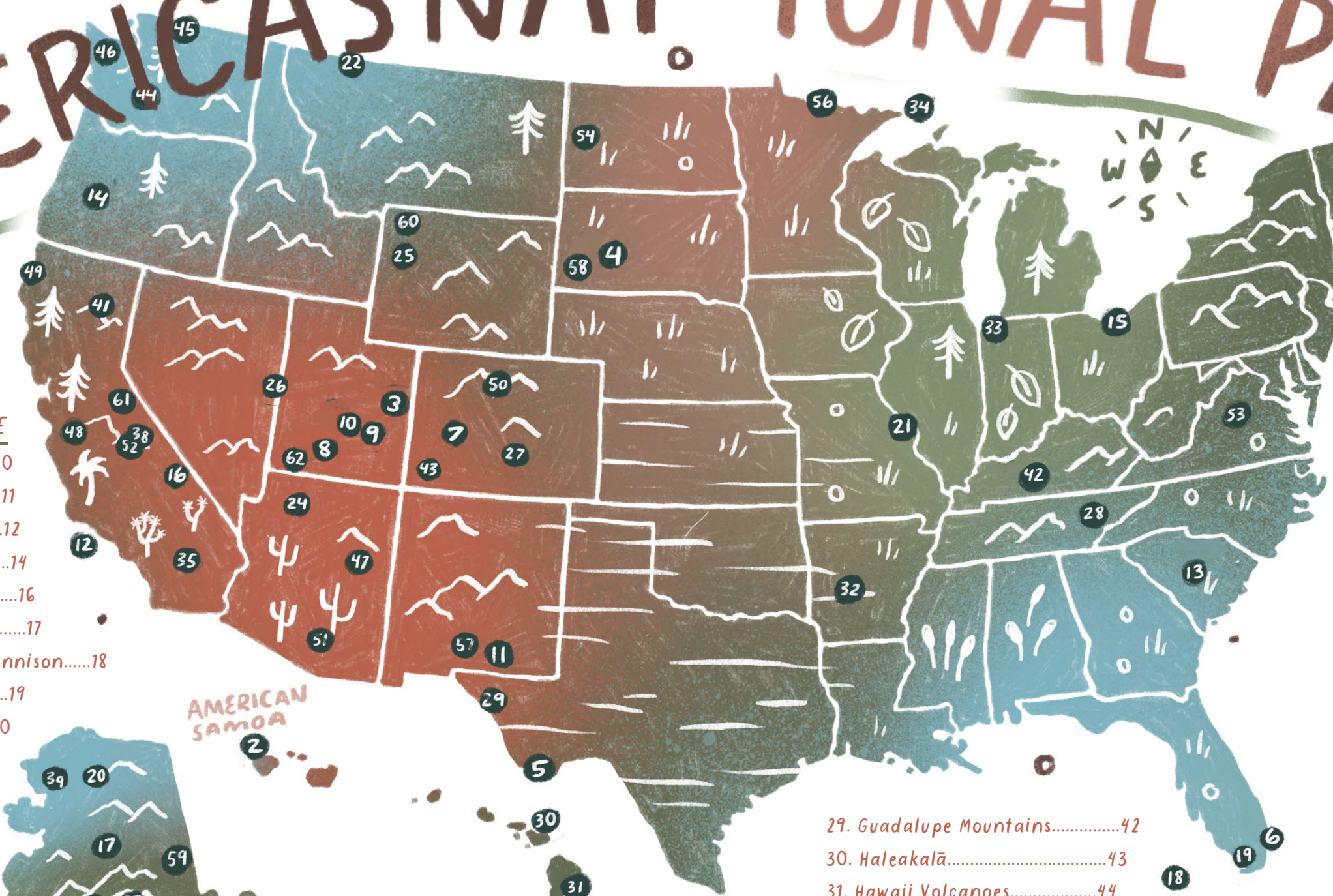
62 NATIONAL PARKS



# AMERICA'S NATIONAL PARKS

MAP NUMBER PAGE

1. Acadia.....	10
2. American Samoa.....	11
3. Arches.....	12
4. Badlands.....	14
5. Big Bend.....	16
6. Biscayne.....	17
7. Black Canyon of the Gunnison.....	18
8. Bryce Canyon.....	19
9. Canyonlands.....	20
10. Capitol Reef.....	21
11. Carlsbad Caverns.....	22
12. Channel Islands.....	23
13. Congaree.....	24
14. Crater Lake.....	25
15. Cuyahoga Valley.....	26
16. Death Valley.....	27
17. Denali.....	28
18. Dry Tortugas.....	29
19. Everglades.....	30
20. Gates of the Arctic.....	31
21. Gateway Arch.....	32

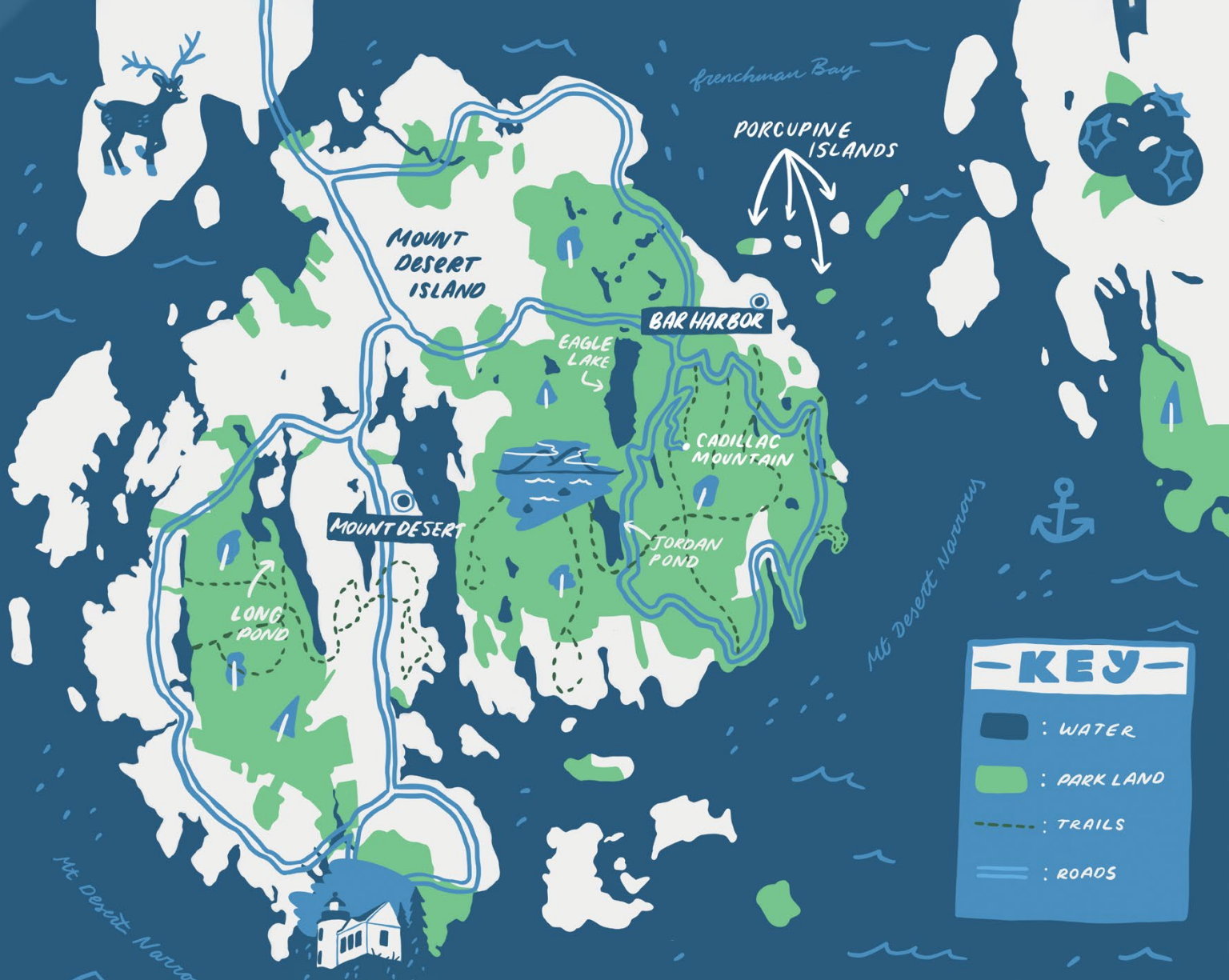


22. Glacier.....	34
23. Glacier Bay.....	35
24. Grand Canyon.....	36
25. Grand Teton.....	38
26. Great Basin.....	39
27. Great Sand Dunes.....	40
28. Great Smoky Mountains.....	41

29. Guadalupe Mountains.....	42
30. Haleakalā.....	43
31. Hawaii Volcanoes.....	44
32. Hot Springs.....	45
33. Indiana Dunes.....	46
34. Isle Royale.....	47
35. Joshua Tree.....	48
36. Katmai.....	50
37. Kenai Fjords.....	51
38. Kings Canyon.....	66

39. Kobuk Valley.....	52
40. Lake Clark.....	53
41. Lassen Volcanic.....	54
42. Mammoth Cave.....	55
43. Mesa Verde.....	56
44. Mount Rainier.....	58
45. North Cascades.....	59
46. Olympic.....	60
47. Petrified Forest.....	61
48. Pinnacles.....	62
49. Redwood.....	63
50. Rocky Mountain.....	64
51. Saguaro.....	65
52. Sequoia.....	66
53. Shenandoah.....	67
54. Theodore Roosevelt.....	68
55. Virgin Islands.....	69
56. Voyageurs.....	70
57. White Sands.....	71
58. Wind Cave.....	72
59. Wrangell-St. Elias.....	74
60. Yellowstone.....	75
61. Yosemite.....	76
62. Zion.....	77





**KEY**

- Water
- Park Land
- Trails
- Roads

# ACADIA

## National Park

**INFO**

49,075 ACRES

EST. Jan 19, 1929

ME  
ACADIA

Located on the eastern coastline of Maine, Acadia National Park covers 49,000 acres of land on Mount Desert Island. One of its main features is Cadillac Mountain, the tallest mountain on the Atlantic coast—the first light of day in the United States can often be seen here.

# NATIONAL PARK OF AMERICAN SAMOA

**INFO**

13,500 ACRES

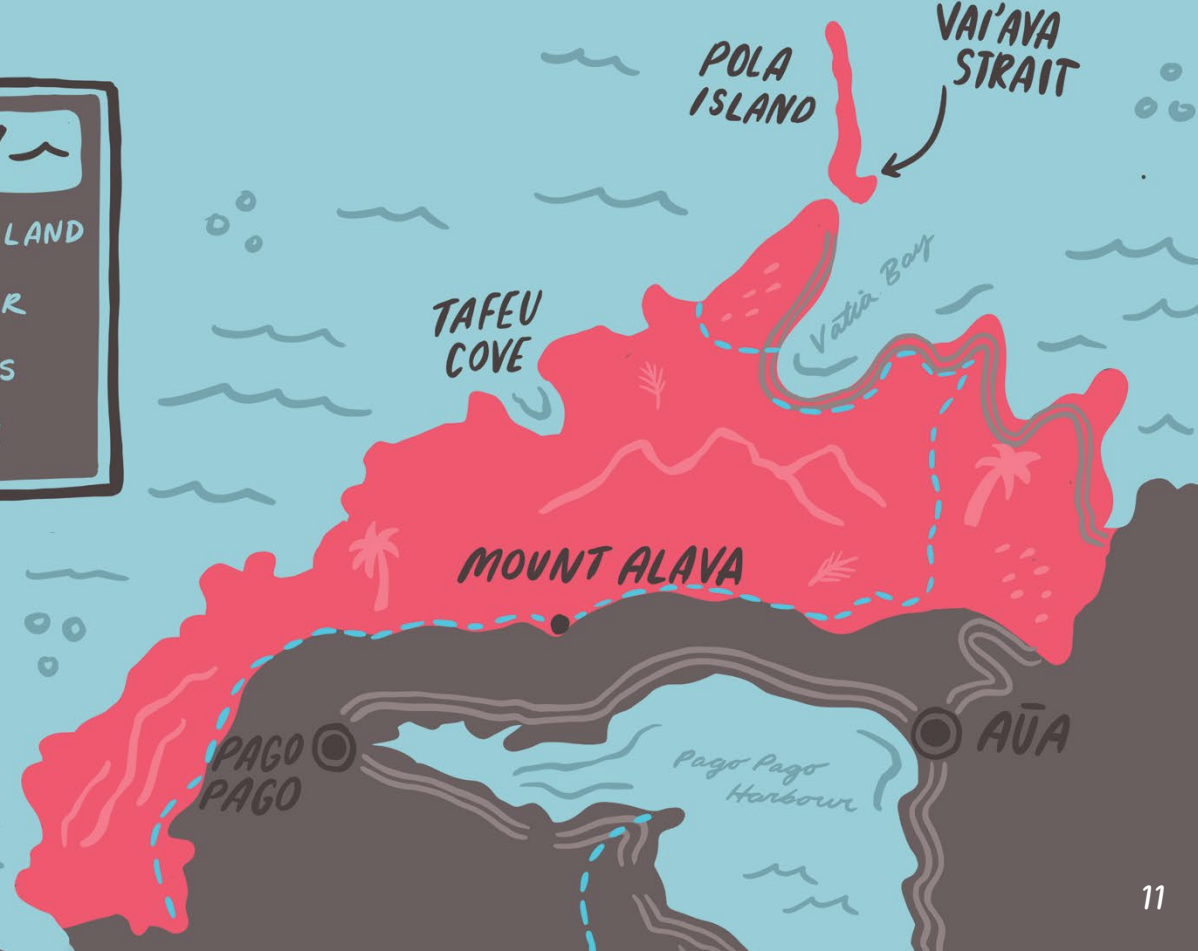
EST. OCT 31, 1988

As the only American national park in the Southern Hemisphere, the National Park of American Samoa in the South Pacific protects rainforests, coral reefs, and native culture. This park expands across three islands, and almost one-third of it is oceanic.



**KEY**

- Park Land
- Water
- Trails
- Roads








**BLACK CANYON**  
of the  
**GUNNISON**  
Ntl. Park  
COLORADO, USA

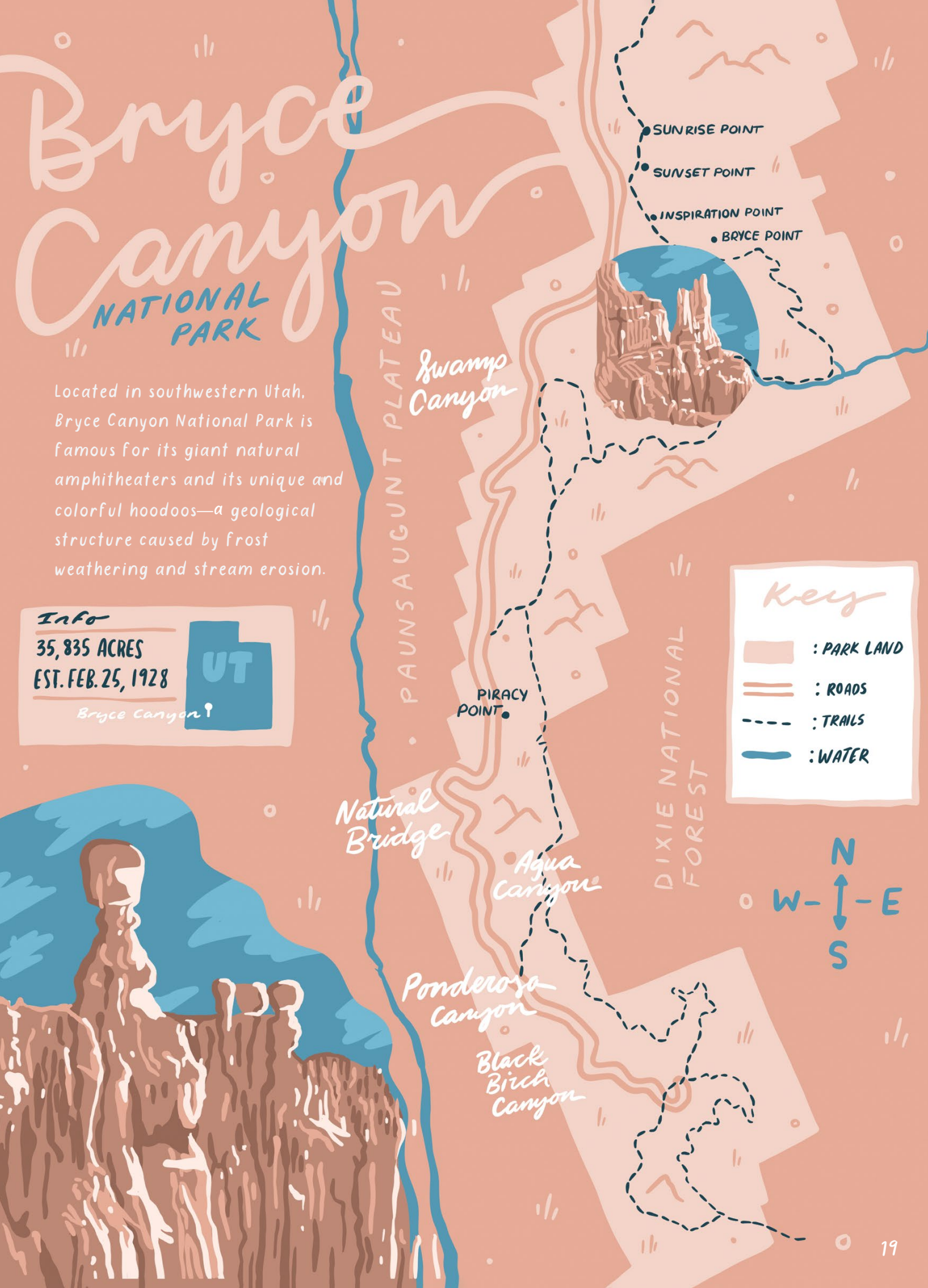


**CO**  
BLACK CANYON OF THE GUNNISON  
30,750 acres  
established  
OCT. 21, 1999

KEY	
	PARK LAND
	WATER
	TRAILS
	ROADS



Black Canyon of the Gunnison is located in western Colorado and features the Gunnison River running through it. This park covers the most dramatic part of the canyon, and it is named after the fact that the gorge only gets about 33 minutes of sunlight a day!

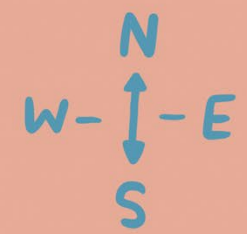


Located in southwestern Utah, Bryce Canyon National Park is famous for its giant natural amphitheaters and its unique and colorful hoodoos—a geological structure caused by frost weathering and stream erosion.

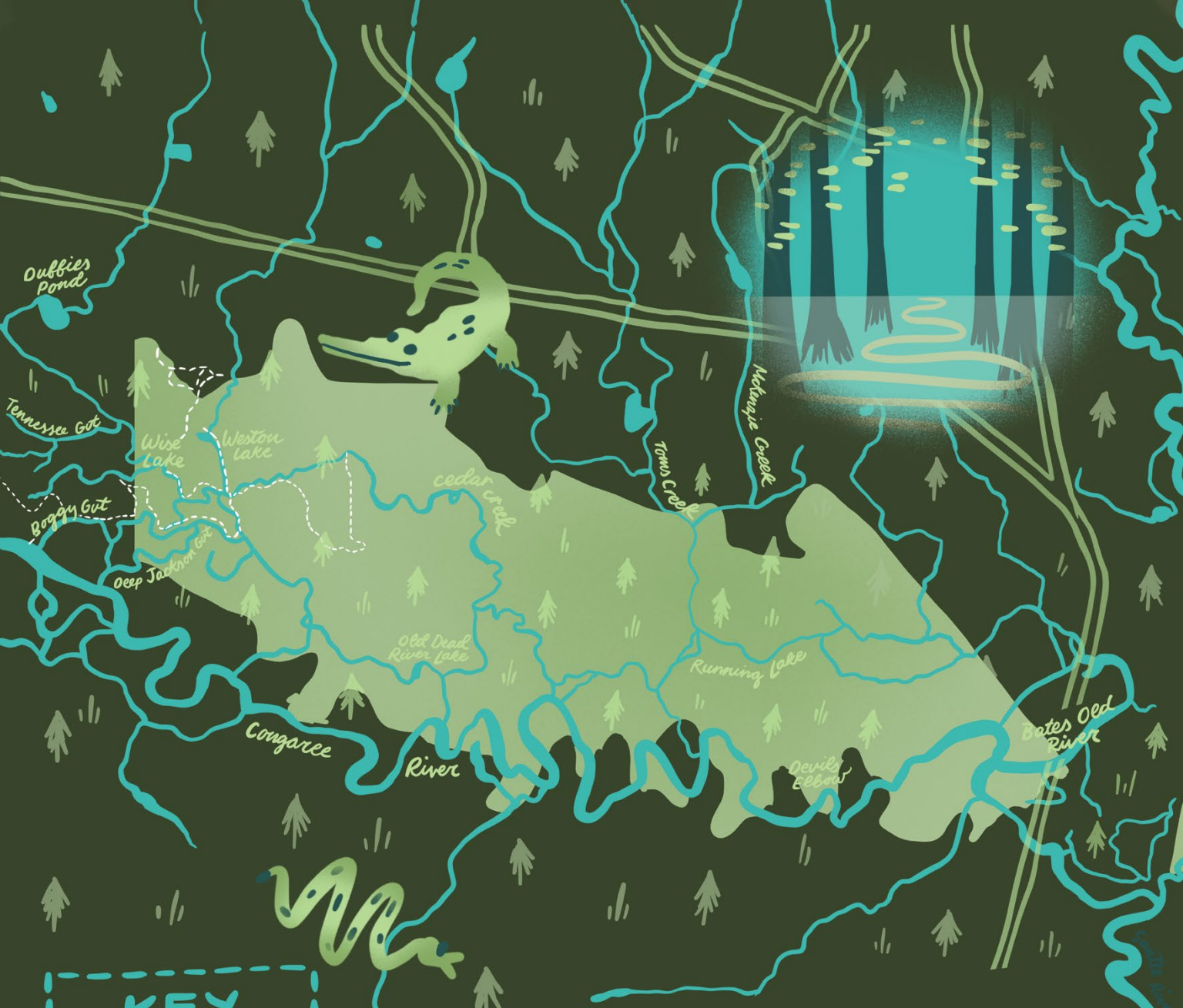
**Info**  
35,835 ACRES  
EST. FEB. 25, 1928  
Bryce Canyon ?



Key	
	: PARK LAND
	: ROADS
	: TRAILS
	: WATER








Duffies Pond  
Tennessee Gut  
Wise Lake  
Weston Lake  
cedar creek  
Boggy Gut  
Deep Jackson Gut  
Old Dead River Lake  
Running Lake  
Congaree River  
Devils Elbow  
Bates Old River

- KEY**
- : park land
  - : water
  - : trails
  - : roads

*information*  
26,276 acres  
est. Nov. 10, 2003



# CONGAREE NATIONAL PARK

Located in central South Carolina, Congaree National Park is known for the preservation of the largest old-growth forest left in the country. This is the home to one of the most sizable concentrations of champion trees in the world.



# CRATER LAKE NATIONAL PARK

183,224 ACRES  
EST. May 22, 1902

Crater Lake National Park in Oregon is famous for the caldera of Crater Lake, a remnant of the volcano Mount Mazama. A caldera is a large cauldron-like depression that forms after the evacuation of a magma chamber. The lake is 1,949 feet deep, which makes it the deepest lake in the United States.

LILO ROCK  
MERRIAM POINT  
WIZARD ISLAND  
WATCHMAN OVERLOOK  
DISCOVERY POINT  
PUMICE POINT  
PALISADE POINT  
WINEGLASS  
SKULL HEAD  
CLOUDCAP OVERLOOK  
MOUNT SCOTT  
PUMICE CASTLE  
SENTINEL ROCK  
PHANTOM SHIP OVERLOOK  
KERR NOTCH  
DUTTON CLIFF  
CRATER PEAK  
PUMICE FLAT  
Pinnacle Valley  
Greyback Ridge  
Scott Bluffs

- key*
- : PARK LAND
  - : WATER
  - : ROADS
  - : TRAILS







# Everglades

## NATIONAL PARK

Located in southern Florida, Everglades National Park protects 27 percent of the original everglades. It is the largest tropical wilderness and the third-largest national park in the United States.

**information**  
 1,508,976 ACRES  
 ESTABLISHED MAY 30, 1934



# Gates

## OF THE ARCTIC



NATIONAL PARK & PRESERVE



Known as the northernmost national park in America, Gates of the Arctic National Park is located in northern Alaska, and it is the least-visited park in the country. It protects a vast area of the Brooks Mountain Range.

**INFO**  
 8,472,506 acres  
 est. Dec. 2, 1980





INDIANA DUNES

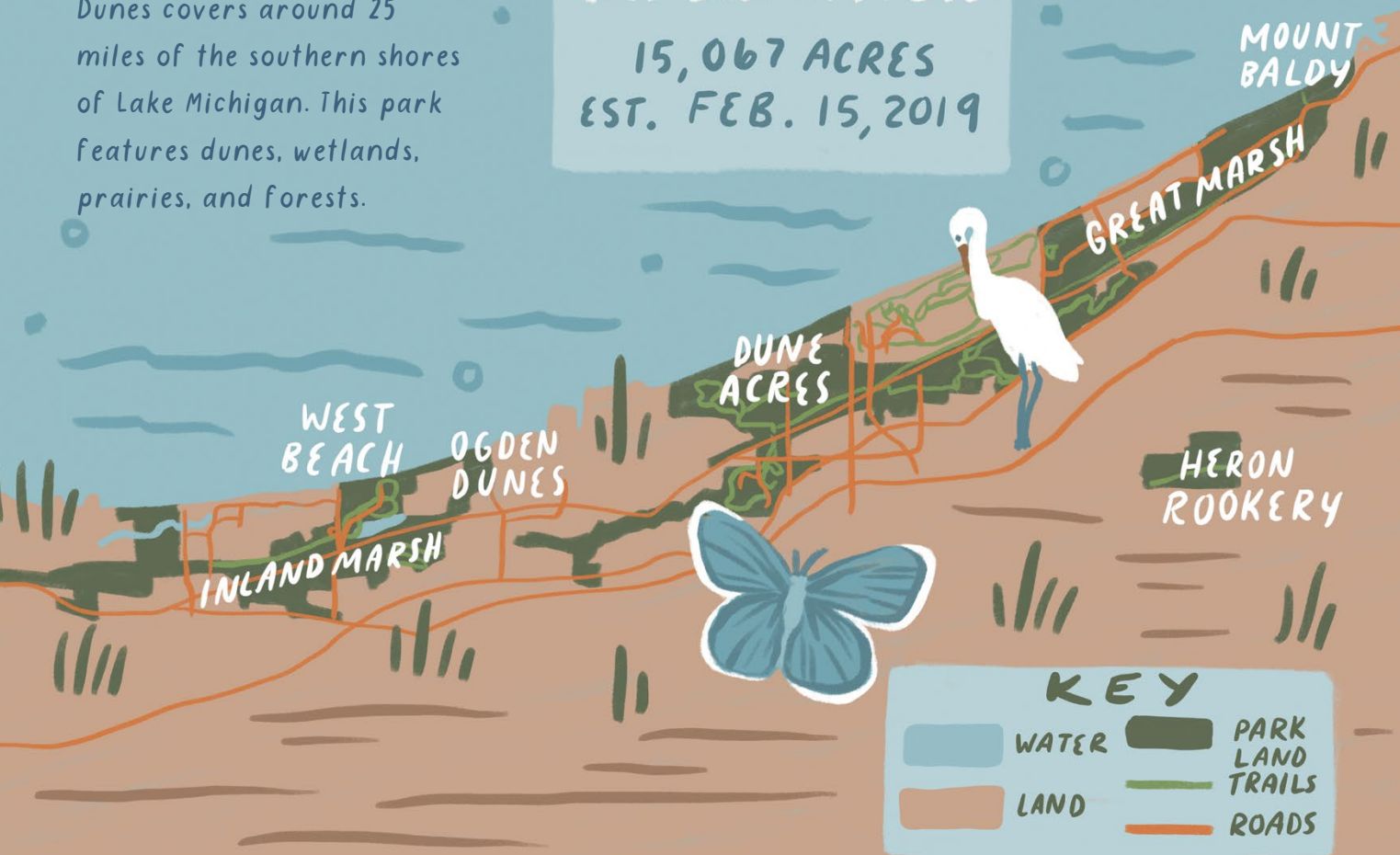
IN

# INDIANA DUNES NATIONAL PARK

As our second youngest national park, Indiana Dunes covers around 25 miles of the southern shores of Lake Michigan. This park features dunes, wetlands, prairies, and forests.

## INFORMATION

15,067 ACRES  
EST. FEB. 15, 2019



### KEY

	WATER		PARK LAND
	LAND		TRAILS
			ROADS

# isle royale NATIONAL PARK

ISLE ROYALE



## key

	WATER
	PARK LAND
	TRAILS



## information

571,790 ACRES  
EST. APRIL 3, 1940



Located in Michigan, Isle Royale is home to hundreds of islands in Lake Superior. There are no roads within the park, and it features rocky shorelines, waterways, and shipwrecks.



# OLYMPIC

NATIONAL PARK

PORT ANGELES

## KEY

- WATER
- PARK LAND
- ROADS

OZETTE LAKE

LAKE CRESCENT

MORA

FORKS

HOH RAINFOREST

RUBY BEACH

KALALOCH

ELWHA

SOL DUC

HURRICANE RIDGE

MOUNT OLYMPUS

STAIRCASE

N  
W | S | E

922,650 ACRES

EST. JUNE 29, 1938

Olympic National Park is located on the coast of Washington. It has three distinct ecosystems: subalpine forests and meadows, temperate forests, and a rugged Pacific coast.

WA

OLYMPIC

# PETRIIFIED FOREST

NATIONAL PARK

CHINDE POINT

TAWA POINT

Painted Desert

Petrified Forest

AZ

## KEY

- PARK LAND
- ROADS
- TRAILS

Devil's Playground



NEWSPAPER ROCK

Twin Buttes



JASPER FOREST

AGATE BRIDGE

BLUE MESA



## INFORMATION

146,930 ACRES  
EST. DEC. 9, 1962

Well known for the large concentration of petrified wood, Petrified Forest National Park is located in northeastern Arizona.

Dating over 225 million years old, the fossils are the essence of this park.

GIANT LOGS

AGATE HOUSE





# Sequoia | Kings Canyon

Protecting some of the world's largest trees, Sequoia National Park in California is home to the giant forest sequoias. This forest is home to the world's largest living tree, named General Sherman. In Grant Grove of Kings Canyon National Park, General Grant is the second largest tree in the world!



Nestled in a portion of the Blue Ridge Mountains in northern Virginia, Shenandoah National Park features the Shenandoah River and the rolling hills of the Virginia Piedmont. This park is most well known for its Skyline Drive and backcountry camping.

